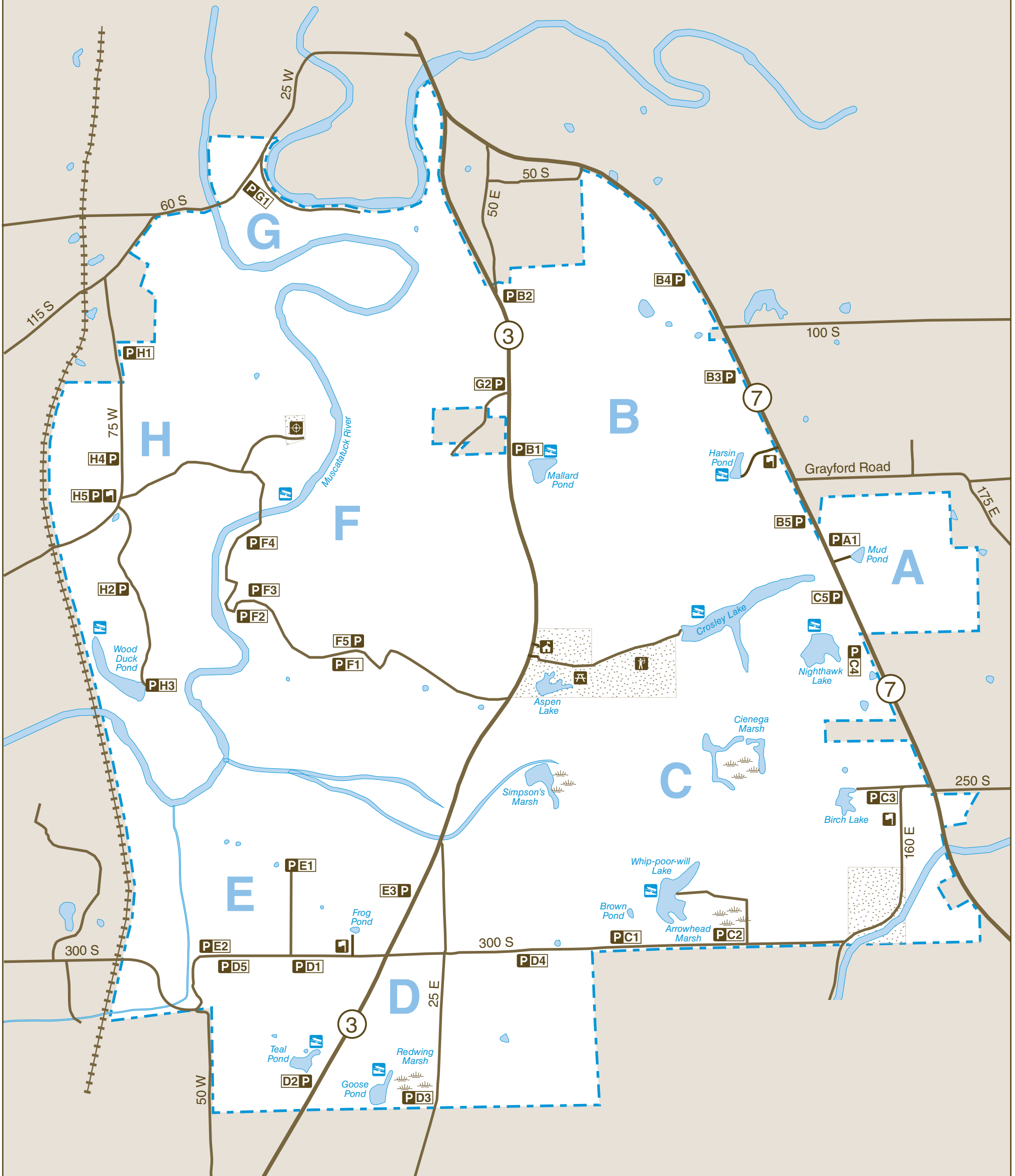



# CROSLEY

## FISH & WILDLIFE AREA

This program receives federal aid in fish and/or wildlife restoration. Under Title VI of the Civil Rights Act of 1954 and Section 504 of the Rehabilitation Act of 1973, the U.S. Department of the Interior prohibits discrimination on the basis of race, color, national origin or handicap. If you believe you have been discriminated against in any program, activity or facility, or if you desire further information, please write to: Office of Equal Opportunity, U.S. Department of Interior, Washington, DC 20240.



LEGEND			
	Boundary		Headquarters/Drop box
	Road		Boat launch
	Railroad		Picnic Area
	Marsh		Self-serve drop box
	Safety zone		Parking
			Archery range



In addition to state fish and wildlife laws, this property is governed by posted regulations affecting the public use of lands and facilities owned, leased or licensed by the DNR.

**POSTED AREAS**  
Safety zones, refuges, and restricted areas are marked with appropriate signs. PLEASE READ AND OBEY ALL SIGNS.

**VIOLATIONS**  
Violation of any law, rule or regulation governing this property may be cause for forfeiting your hunting, fishing, or visiting privileges on this area.

## RULES AND REGULATIONS

Crosley FWA gets its name from Powel Crosley, who originally owned the property. The maker of the Crosley automobile purchased the land in 1931 and maintained it as a private hunting and fishing area. The Division of Fish & Wildlife purchased the land in 1958.

Most revenues used in land acquisition, development, operation and maintenance of Crosley FWA are derived from the sale of hunting, fishing and trapping licenses. Funds are also received from the federal Pittman-Robertson and Dingell-Johnson programs to aid fish and wildlife restoration. These funds are derived from taxes levied on sport equipment. Indiana hunters and anglers are proud to provide this property for the enjoyment of all.

## HISTORY



Crosley Fish & Wildlife Area is dedicated to providing quality hunting and fishing opportunities while maintaining 4,288 acres of rolling hills bordering the Muscatatuck River. Approximately 80 percent of the property is wooded. It has 13 ponds, ranging in size from 2-14 acres.

## RESPONSIBILITY

The Indiana Department of Natural Resources' Division of Fish & Wildlife will not be held responsible for any accidents or deaths occurring from the use of these facilities.

## PERMITS

In addition to a hunting and/or fishing license, a daily hunt permit card is required. This must be obtained before entering the field and kept in the hunter's possession while in the field. This permit needs to be returned at the end of the day in one of the drop boxes on the property.

## SHOOTING RANGES

The shooting range is open from 9 a.m.-5 p.m. ET, Wednesday-Sunday. Closed Monday and Tuesday, Christmas Day, New Year's Day.  
Winter Range Hours for January and February:  
Open 9 a.m.-5 p.m. ET, Friday, Saturday, Sunday  
Closed Monday-Thursday  
The archery range is open all year, every day, sunrise to sunset.

## TRAFFIC

Traffic on public roads through the area is governed by state and county laws.  
Traffic over service roads and trails, except by authorized vehicles, is restricted to walking.  
No motorized vehicles, horses or bicycles are permitted beyond county roads.  
Parking is in designated lots only.

## CAMPING/SWIMMING

Camping and swimming are prohibited.

## ADDITIONAL OPPORTUNITIES

Bird and wildlife watching – rolling hills, ponds and the Muscatatuck River attract a wide variety of song birds, hawks, waterfowl, turkeys and deer.  
Dog training is allowed in areas E-1 and E-2.  
Hiking is permitted at the property. No marked trails are available.  
Mushrooms, berries and nuts may be gathered, although no removal of plants, animals, rocks or fossils is allowed.  
Boating and canoeing is allowed. Crosley has no boat rental.

## FISHING

Crosley FWA contains 13 ponds that range in size from two to 14 acres. Approximately 7 miles of the Muscatatuck River flows through the property.

## HUNTING

Deer, turkey, squirrel, rabbit, limited quail, woodcock and waterfowl hunting is available.  
Daily check-in is required. All hunting seasons and bag limits apply.  
There are special hunts for the first six days of spring turkey season.  
Night hunting by permit only.

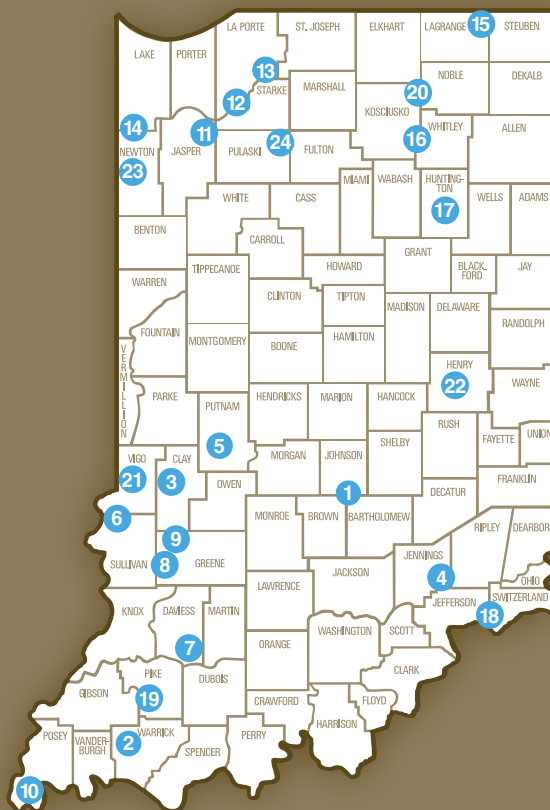
## TRAPPING

Call property for regulations.

## NEIGHBORING LAND

Splinter Ridge FWA, about 10 miles east of Madison on S.R. 56, offers 2,980 acres for hunting.  
Clifty Falls State Park, near Madison, offers camping, picnicking and swimming.  
Muscatatuck County Park, in North Vernon, offers camping, picnicking and playgrounds.

## INDIANA FISH & WILDLIFE AREAS



- |                      |                    |
|----------------------|--------------------|
| 1. Atterbury         | 13. Kingsbury      |
| 2. Blue Grass        | 14. LaSalle        |
| 3. Chinook           | 15. Pigeon River   |
| 4. Crosley           | 16. Pisgah Marsh   |
| 5. Deer Creek        | 17. J.E. Roush     |
| 6. Fairbanks Landing | 18. Splinter Ridge |
| 7. Glendale          | 19. Sugar Ridge    |
| 8. Goose Pond        | 20. Tri-County     |
| 9. Hillenbrand       | 21. Wabashiki      |
| 10. Hovey Lake       | 22. Wilbur Wright  |
| 11. Jasper-Pulaski   | 23. Willow Slough  |
| 12. Kankakee         | 24. Winamac        |

© 07/2019 Indiana Department of Natural Resources


## FUNDING FOR FISH AND WILDLIFE

The DNR Division of Fish & Wildlife sells hunting, fishing, and trapping licenses. All revenue is used for managing fish and wildlife resources in Indiana. No license money goes into the state general fund.

The Division also receives money from the federal Sport Fish and Wildlife Restoration programs (sometimes referred to as Dingell-Johnson and Pittman-Robertson funds). The funds are derived from excise taxes levied on sporting arms and ammunition, bows and arrows, fishing equipment and motor boat fuel. The funds are then returned to state fish and wildlife agencies using a formula that in part is based on the number of fishing and hunting license buyers.

## FOR MORE INFORMATION

WRITE: DNR Division of Fish & Wildlife  
402 W. Washington Street, W273  
Indianapolis, IN 46204  
CALL: 317-232-4200  
ONLINE: [wildlife.IN.gov](http://wildlife.IN.gov)

 Your purchase of hunting and fishing equipment and motorboat fuels supports Wildlife and Sport Fish Restoration and boating access facilities.

[wildlife.IN.gov](http://wildlife.IN.gov)  
ONLINE HUNTING, TRAPPING, AND FISHING LICENSES


 Indiana Department of Natural Resources

 @INfishandwildlife  @INFishWildlife  
OUTDOOR INDIANA Subscribe to Outdoor Indiana magazine today. Visit [OutdoorIndiana.org](http://OutdoorIndiana.org) or call 317-233-3046.

**DNR** Indiana Department of Natural Resources

# CROSLY

## FISH & WILDLIFE AREA



2010 S. S.R. 3, North Vernon, IN 47265  
(812) 346-5596 | [wildlife.IN.gov](http://wildlife.IN.gov)