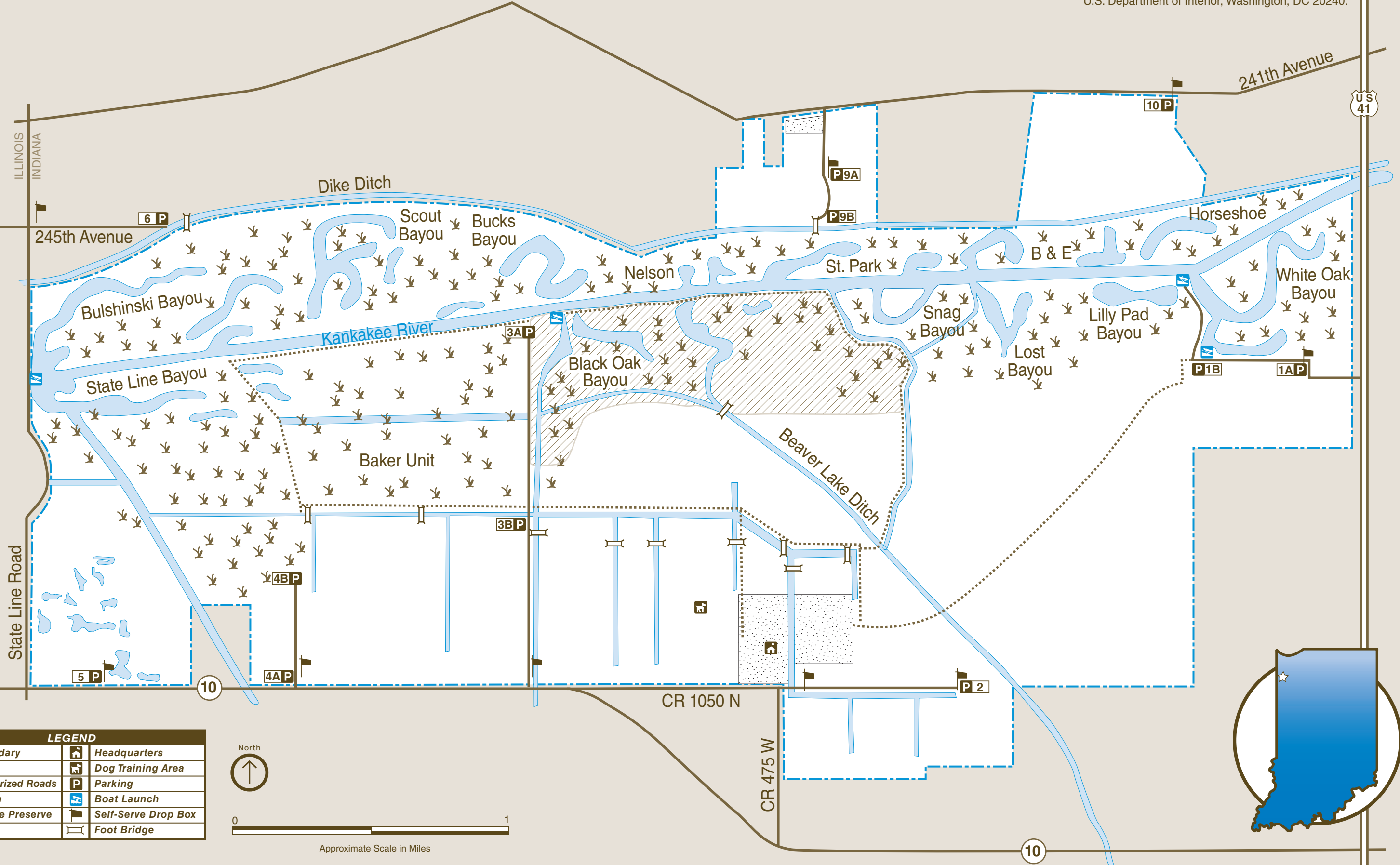


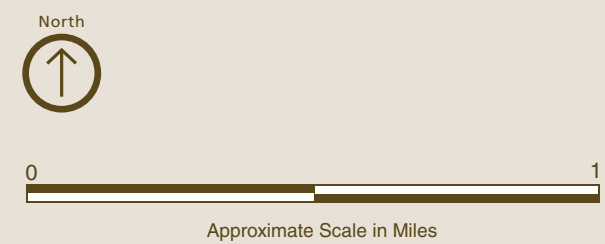
LASALLE

FISH & WILDLIFE AREA

This program receives federal aid in fish and/or wildlife restoration. Under Title VI of the Civil Rights Act of 1954 and Section 504 of the Rehabilitation Act of 1973, the U.S. Department of the Interior prohibits discrimination on the basis of race, color, national origin or handicap. If you believe you have been discriminated against in any program, activity or facility, or if you desire further information, write to: Office of Equal Opportunity, U.S. Department of Interior, Washington, DC 20240.



LEGEND	
	Boundary
	Road
	Authorized Roads
	Marsh
	Nature Preserve
	Headquarters
	Dog Training Area
	Parking
	Boat Launch
	Self-Serve Drop Box
	Foot Bridge



Violations of any law, rule or regulation governing this property may be cause for forfeiting your hunting, fishing, or visiting privileges on this area.

Violations

Safety zones, refuges, waterfowl resting and other restricted areas are marked with appropriate signs. PLEASE READ AND OBEY ALL SIGNS.

Posted Areas

In addition to state fish and wildlife laws, this property is governed by posted regulations affecting the public use of lands and facilities owned, leased or licensed by the Department of Natural Resources.

RULES AND REGULATIONS

Most revenues used in land acquisition, development, operation and maintenance of LaSalle Fish and Wildlife Area are derived from the sale of hunting, fishing and trapping licenses. Funds are also received from the federal Pittman-Robertson and Dingell-Johnson programs to aid fish and wildlife restoration. These funds are derived from taxes levied on sport hunting and fishing equipment. Indiana hunters, anglers and trappers are proud to provide this property for the enjoyment of all.

Acquisition of the land began in 1952. About 1,800 acres were purchased and became Kanckakee River State Park. In 1963, after additional acreage was acquired, it was determined that the land was better suited for use as a fish and wildlife area.

HISTORY



LaSalle Fish and Wildlife Area is dedicated to providing quality hunting and fishing opportunities while maintaining 3,797 acres of hardwood forests, cropland and fallow fields, marshes, brush and open water. Biseected by the Kanckakee River, LaSalle is an ideal stopover for migratory birds.

DNR Indiana Department of Natural Resources

LASALLE FISH & WILDLIFE AREA



4752 W. 1050 N | Lake Village, IN 46349
(219) 992-3019 | wildlife.IN.gov

- LaSalle Fish and Wildlife Area provides fishing areas along the Kanckakee River and bayous.
- No check-in is required for fishing. Fishing areas are closed during waterfowl seasons. Ask for details at headquarters.
- Primary species include bluegill, crappie, smallmouth and largemouth bass, northern pike, walleye, rock bass and rough fish.
- Boat ramps are available at Black Oak Bayou, White Oak Bayou and at State Line Road.
- Shoreline fishing is limited, but available.

FISHING

Traffic on public roads through the area is governed by state and county laws. Traffic over service roads and trails, except by authorized vehicles, is restricted to walking. Park in designated lots only.

- Dog training is available in area 3 only. Check in at daily permit cards from the self-serve check station.
- Night and predator hunting is only permitted by permit cards from the self-serve check station.
- Collecting permits are required from the property manager for the collection of anything except nuts, berries and mushrooms.

Traffic

The Department of Natural Resources, Division of Fish and Wildlife, will not be held responsible for any accidents or deaths occurring from the use of these facilities. In addition to a hunting and/or fishing license the following permits are required:

Permits

There is a 12-inch minimum size limit for all bass caught on the Kanckakee River. All other size and bag limits apply. See a copy of the current fishing regulations for details.

- Ducks, geese, turkey, deer, quail, pheasant, rabbit, dove, squirrel, snipe, sora rails and woodcock are common at LaSalle Fish and Wildlife Area.
- Check-in is required. All hunting seasons and bag limits apply.
- Special hunts include dove and waterfowl hunts by drawing. Advance registration is available for wild turkey hunting. Contact the property or visit wildlife.IN.gov for details.
- Area 3 is designated for dog training (see map).

ADDITIONAL OPPORTUNITIES

- The Nature Conservancy's Kanckakee Sands Project
- Willow Slough Fish and Wildlife Area
- Beaver Lake Nature Preserve

NEIGHBORING LAND

- Once part of the Grand Kanckakee Marsh, LaSalle's habitat provides an ideal stopover for migrating waterfowl. The month of March provides excellent waterfowl viewing opportunities.

WILDLIFE WATCHING

- Wetland trapping is available through drawing held the first Saturday in October at 10 a.m. local time. A dog training area is provided near property headquarters (see map).

- Additional hunting opportunities include: dove and waterfowl hunts by drawings. Preseason waterfowl reservations drawing. Ask for details.
- Four boat ramps are available, two accessing the Kanckakee River.
- Berries, mushrooms and nuts may be gathered from the property.

HUNTING

- There is a 12-inch minimum size limit for all bass caught on the Kanckakee River. All other size and bag limits apply. See a copy of the current fishing regulations for details.

FUNDING FOR FISH AND WILDLIFE

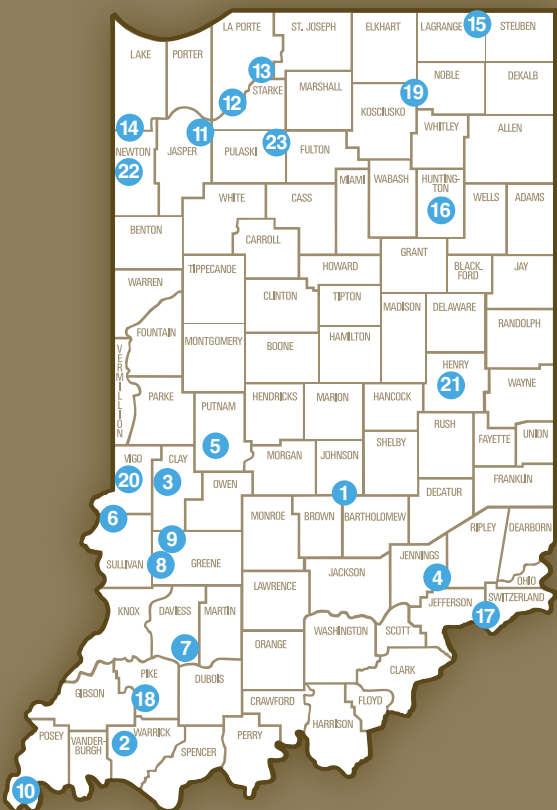
The DNR Division of Fish & Wildlife sells hunting, fishing, and trapping licenses. All revenue is used for managing fish and wildlife resources in Indiana. No license money goes into the state general fund.

The Division also receives money from the federal Sport Fish and Wildlife Restoration programs (sometimes referred to as Dingell-Johnson and Pittman-Robertson funds). The funds are derived from excise taxes levied on sporting arms and ammunition, bows and arrows, fishing equipment and motor boat fuel. The funds are then returned to state fish and wildlife agencies using a formula that in part is based on the number of fishing and hunting license buyers.

FOR MORE INFORMATION

WRITE: DNR Division of Fish & Wildlife
402 W. Washington Street, W273
Indianapolis, IN 46204
CALL: (317) 232-4200
ONLINE: dnr.IN.gov

INDIANA FISH AND WILDLIFE AREAS



- | | |
|----------------------|--------------------|
| 1. Atterbury | 13. Kingsbury |
| 2. Blue Grass | 14. LaSalle |
| 3. Chinook | 15. Pigeon River |
| 4. Crosley | 16. J.E. Roush |
| 5. Deer Creek | 17. Splinter Ridge |
| 6. Fairbanks Landing | 18. Sugar Ridge |
| 7. Glendale | 19. Tri-County |
| 8. Goose Pond | 20. Wabashiki |
| 9. Hillenbrand | 21. Wilbur Wright |
| 10. Hovey Lake | 22. Willow Slough |
| 11. Jasper-Pulaski | 23. Winamac |
| 12. Kanckakee | |



Your purchase of hunting and fishing equipment and motorboat fuels supports Wildlife and Sport Fish Restoration and boating access facilities.

wildlife.IN.gov

ONLINE HUNTING TRAPPING AND FISHING LICENSES

Outdoor Indiana

Subscribe today
Outdoor Indiana magazine
OutdoorIndiana.org or (317) 233-3046

05/2016