

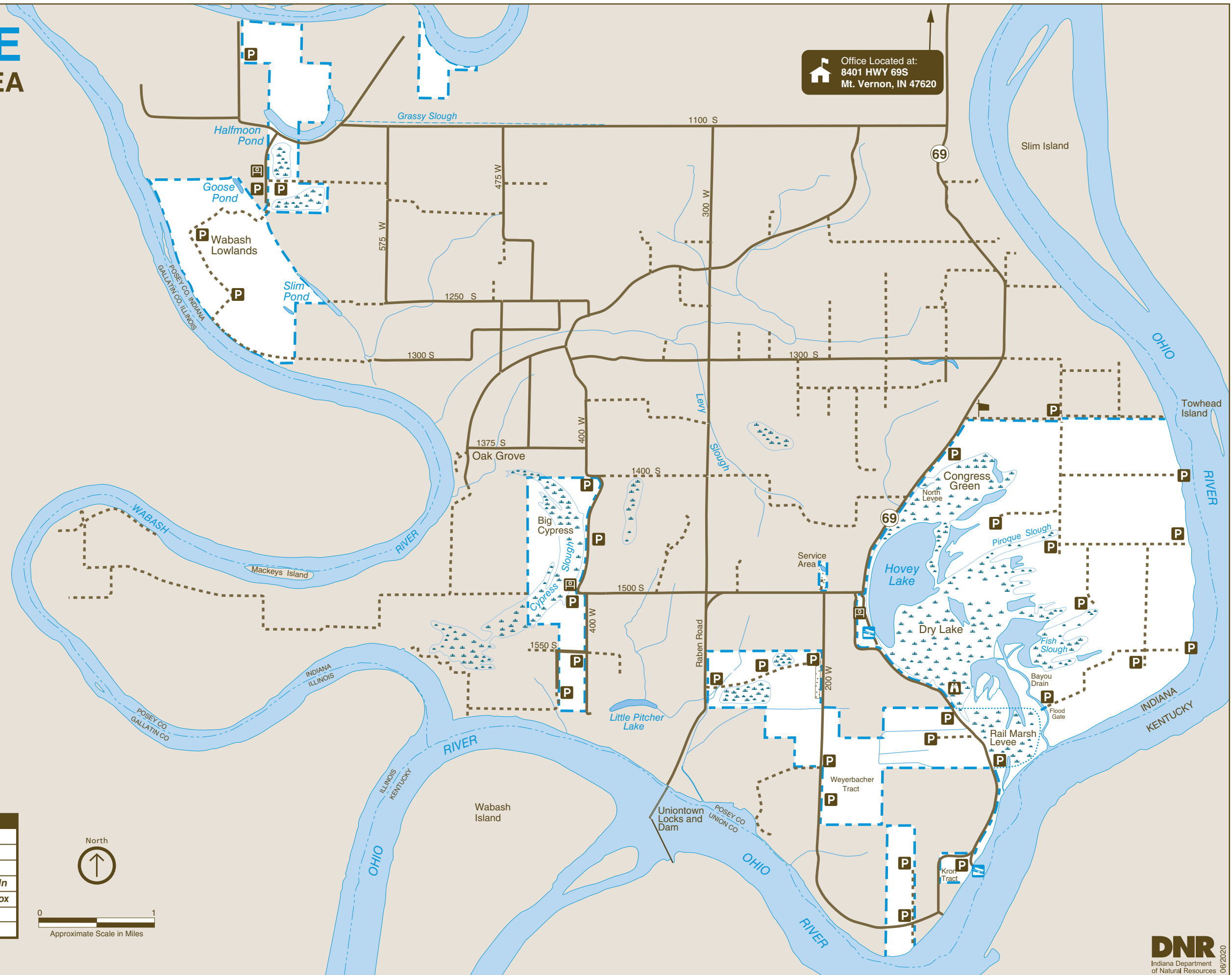
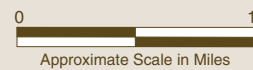
HOVEY LAKE FISH & WILDLIFE AREA

This program receives federal aid in fish and/or wildlife restoration. Under Title VI of the Civil Rights Act of 1954 and Section 504 of the Rehabilitation Act of 1973, the U.S. Department of the Interior prohibits discrimination on the basis of race, color, national origin or handicap. If you believe you have been discriminated against in any program, activity or facility, or if you desire further information, please write to: Office of Equal Opportunity, U.S. Department of Interior, Washington, DC 20240.



Office Located at:
8401 HWY 69S
Mt. Vernon, IN 47620

LEGEND			
	Boundary		Parking
	Road		Boat Launch
	Access Road		Observation Area
	Levee		Self-Service Check-In
	State Line		Self-Service Drop Box
	Marsh/Flooded Timber		Streams
	Safety Zone		



Safety zones, refuges, waterfowl resting areas and other restricted areas are marked with appropriate signs. PLEASE READ AND OBEY ALL SIGNS.

POSTED AREAS

In addition to state fish & wildlife laws, this property is governed by posted regulations affecting the public use of lands and facilities owned, leased or licensed by the DNR.

RULES AND REGULATIONS

The land presently called Hovey Lake FWA has a long history. It was ceded to the state in treaties of 1803 and 1809 and designated as swampland. The land was then granted to the Wabash and Erie Canal Company. During the 1880's it became the property of Charles J. Hovey. The Indiana Division of Fish and Wildlife began acquiring this property in 1939. Additional lands were acquired at other times through purchase or lease from the Army Corp of Engineers.

HISTORY



wildlife watching opportunities.

Hovey Lake is dedicated to providing and maintaining quality hunting, fishing and extensive bottomland hardwood forests. Hovey Lake is a unique natural area nestled in the Ohio River and Wabash River floodplains in extreme southwest Indiana. Hovey Lake FWA covers approximately 7,404 acres and features a 1,400 acre oxbow lake, other smaller sloughs, marshes and extensive bottomland hardwood forests. Hovey Lake is dedicated to providing and maintaining quality hunting, fishing and wildlife watching opportunities.

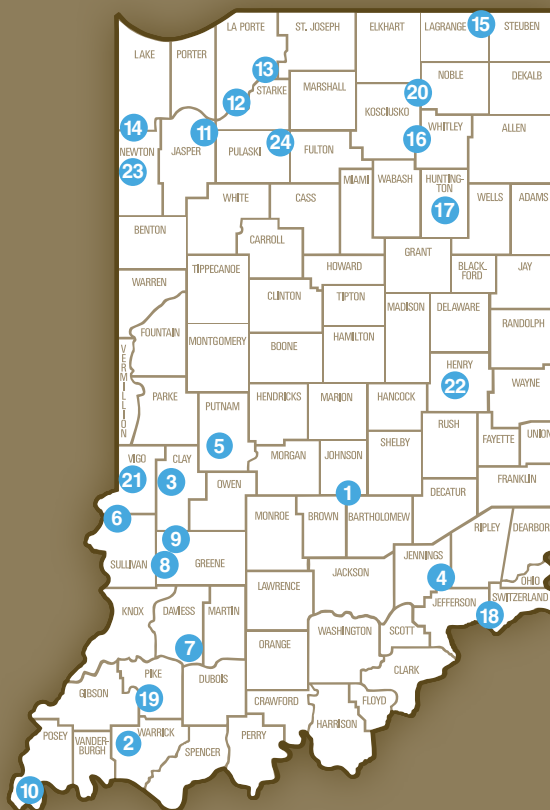
DNR Indiana Department of Natural Resources

HOVEY LAKE FISH & WILDLIFE AREA



8401 HWY 69 S. | Mount Vernon, IN 47620
812-838-2927 | wildlife.IN.gov

INDIANA FISH & WILDLIFE AREAS



- | | |
|----------------------|--------------------|
| 1. Atterbury | 13. Kingsbury |
| 2. Blue Grass | 14. LaSalle |
| 3. Chinook | 15. Pigeon River |
| 4. Crosley | 16. Pisgah Marsh |
| 5. Deer Creek | 17. J.E. Roush |
| 6. Fairbanks Landing | 18. Splinter Ridge |
| 7. Glendale | 19. Sugar Ridge |
| 8. Goose Pond | 20. Tri-County |
| 9. Hillenbrand | 21. Wabashiki |
| 10. Hovey Lake | 22. Wilbur Wright |
| 11. Jasper-Pulaski | 23. Willow Slough |
| 12. Kankakee | 24. Winamac |

- The most common game species include waterfowl, deer, turkey and squirrel, however all the major game species are found on Hovey Lake FWA.
- Hovey Lake FWA uses a combination of restricted areas, restricted hunter numbers, daily drawings, pre-season drawings and self-service permit check-in to control hunting efforts. Check with the property for current regulations.
- Flooding often limits hunting opportunities. Check with the property for current water conditions.

HUNTING

- No horses permitted beyond county roads.
- Parking in designated lots only.
- All other service roads and trails are restricted to walking, except by authorized vehicles.
- Traffic on public roads through the area is governed by state and county laws. Traffic use of area roads is limited to those shown on the property map.

TRAFFIC

Camping and swimming are prohibited.

CAMPING/SWIMMING

- Self-service drop boxes are located at various sites on the property for your convenience.
- Daily hunt permit cards must be in possession of the hunter and recorded through established self-service procedures outlined at the check station.
- Permission to hunt during the day on Hovey Lake FWA must be obtained before entering the field.

PERMITS

In addition to a hunting and/or fishing licenses, one of the following permits will be required.

RESPONSIBILITY

The Division of Fish and Wildlife, Department of Natural Resources, will not be held responsible for any accidents or deaths occurring from the use of these facilities.

VIOLATIONS

Violation of any law, rule or regulation governing this property may be cause for forfeiting your hunting, fishing or visiting privileges on this area.

NEIGHBORING LAND

- Twin Swamps Nature Preserve, near Cypress Slough, provides a hiking trail and parking area.
- Harmonie State Park, located 25 miles north on the Wabash River, offers hiking and biking trails, camping, cabins and swimming.

ADDITIONAL OPPORTUNITIES

- Wetland trapping is available on a drawing basis. There are several units open to trapping. Check with property for current hunting season information.
- A bird watching observation area is available. Mushroom, berries and nuts may be gathered, however a written permit is required to remove plants, animals, rocks and fossils.

WILDLIFE WATCHING

More than 7,400 acres of upland habitat, marshes, sloughs and woods attract a wide variety of song birds, raptors and waterfowl.

TRAPPING

- Wetland trapping is allowed through a special drawing at the Hovey Lake FWA office. Drawing date is the first Saturday in October. Call the office for details.
- Lake closed to fishing and boating during fall and winter. Check with property for current year's dates.
- All state size and bag limits apply.
- No check-in required for fishing.
- There are two boat ramps located on the property: one at the south end of the lake and one on the Ohio River.

FISHING

- Boat fishing allowed, with a 10 mph limit enforced.
- Boat fishing allowed, with a 10 mph limit enforced.

FUNDING FOR FISH AND WILDLIFE

The DNR Division of Fish & Wildlife sells hunting, fishing, and trapping licenses. All revenue is used for managing fish and wildlife resources in Indiana. No license money goes into the state general fund.

The Division also receives money from the federal Sport Fish and Wildlife Restoration programs (sometimes referred to as Dingell-Johnson and Pittman-Robertson funds). The funds are derived from excise taxes levied on sporting arms and ammunition, bows and arrows, fishing equipment and motor boat fuel. The funds are then returned to state fish and wildlife agencies using a formula that in part is based on the number of fishing and hunting license buyers.

FOR MORE INFORMATION

- WRITE: DNR Division of Fish & Wildlife
402 W. Washington Street, W273
Indianapolis, IN 46204
- CALL: 317-232-4200
- ONLINE: dnr.IN.gov

Your purchase of hunting and fishing equipment and motorboat fuels supports Wildlife and Sport Fish Restoration and boating access facilities.

wildlife.IN.gov
ONLINE HUNTING, TRAPPING, AND FISHING LICENSES

DNR Indiana Department of Natural Resources

OUTDOOR INDIANA Subscribe to Outdoor Indiana magazine today. Visit OutdoorIndiana.org or call 317-233-3046.

© 08/2019 Indiana Department of Natural Resources