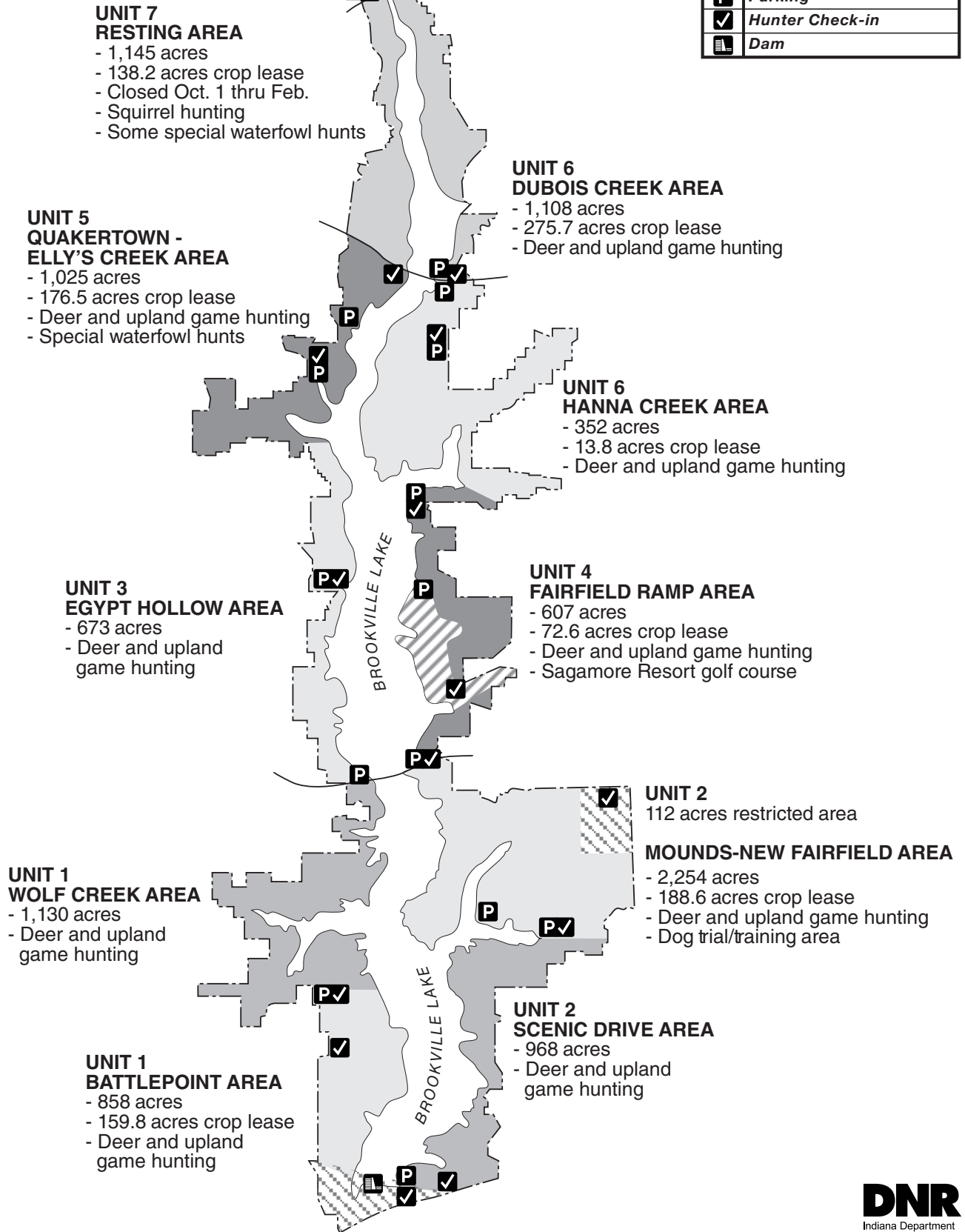


# BROOKVILLE LAKE HUNTING AREAS

LEGEND	
	Property Boundary
	Restricted Area
	Sagamore Resort Golf Course
	Parking
	Hunter Check-in
	Dam



## NEED ASSISTANCE?

Please contact the park office, gatehouse or other DNR personnel.

**Park Office: 765-647-2657**

Dial 911 for all emergencies.

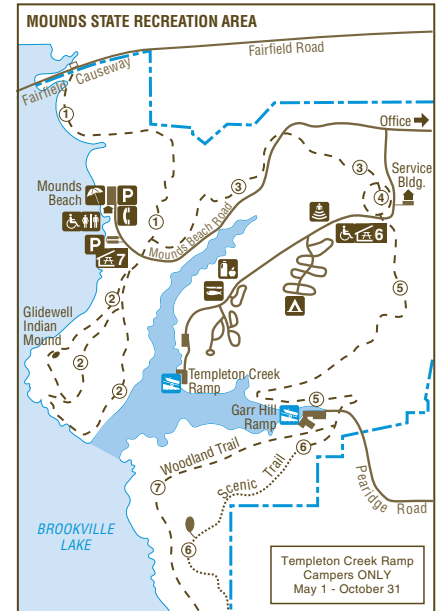
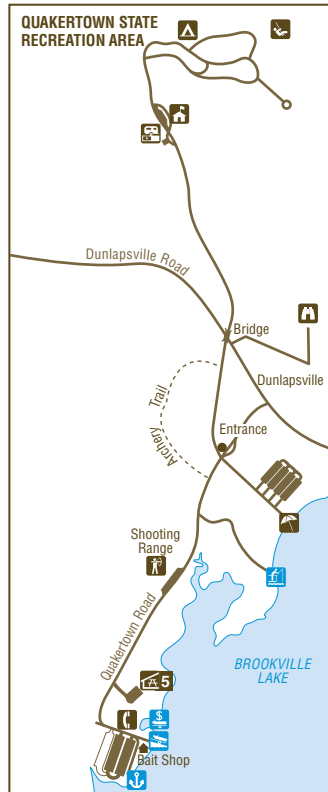
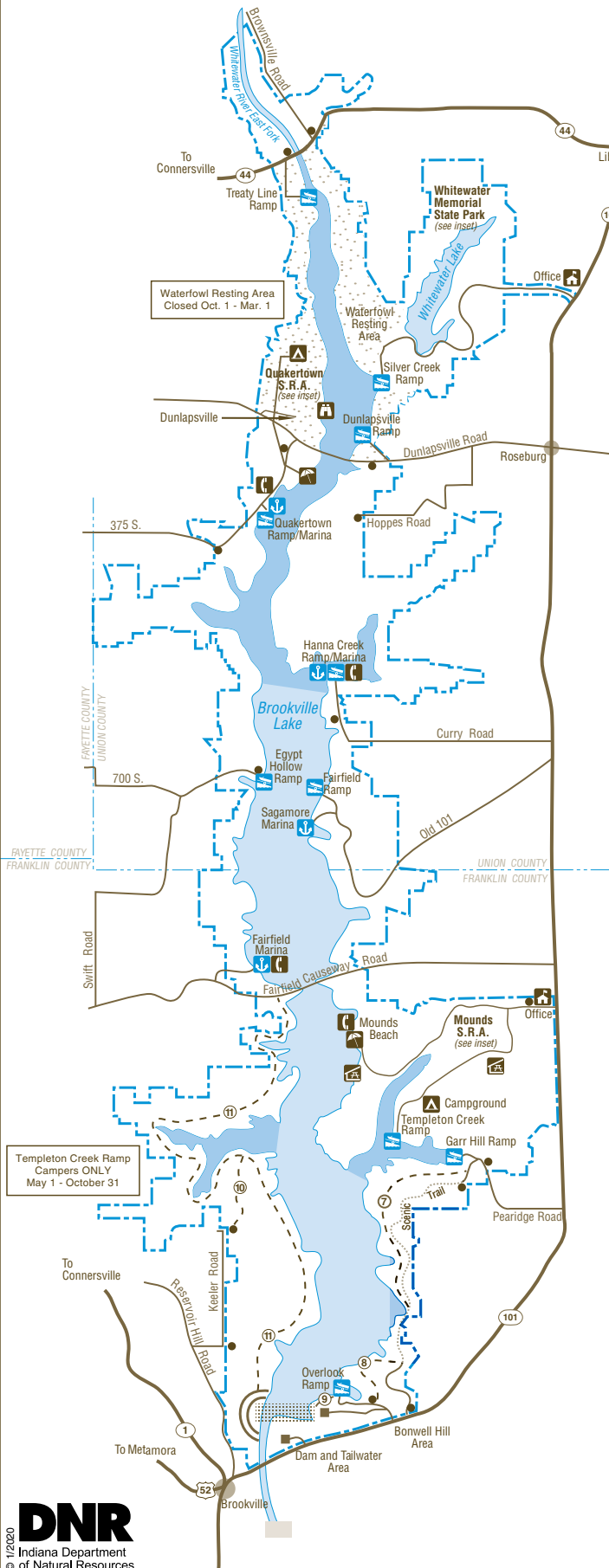
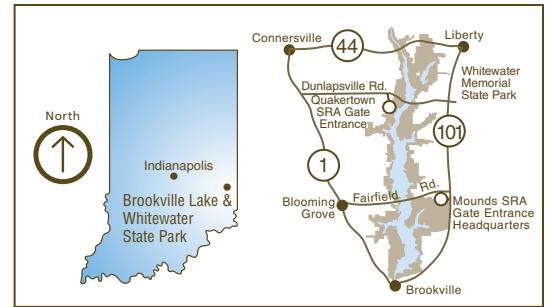
## LAND INFORMATION:

- 5,260 acres of water for fishing, hunting and trapping
- 10 acres of ponds for waterfowl hunting
- 8,728 acres for deer, rabbit, quail, squirrel, turkey, raccoon, dove and woodcock hunting

# BROOKVILLE LAKE

## Brookville Lake

14108 State Road 101 • Brookville, IN 47012 • (765) 647-2657  
 11,185 Acres • 5,260 Acre Lake • Established 1975



#	TRAIL NAME	INTENSITY	MILEAGE
1	Fairfield	Moderate	1.5
2	Glidewell	Moderate	4.5 / 2
3	Templeton Creek	Moderate	2
4	Wildlife Wander	Easy	.7
5	Garr Hill	Moderate	1.8
6	Scenic	Moderate	3.25
7	Woodland	Moderate	5
8	Eagle	Moderate	2
9	Bonwell	Moderate	1.5
10	Midway	Moderate	2.2
11	Wolf Creek	Rugged	16.5

#	BROOKVILLE LAKE
5	Quakertown
6	Mounds Campground
7	Mounds Beach

	<b>Boundary</b>		<b>Accessible</b>
	<b>Road</b>		<b>Campground</b>
	<b>Hiking Trail</b>		<b>Playground</b>
	<b>Horse Trail</b>		<b>Camp Store</b>
	<b>Hornbeam NP</b>		<b>Emergency Phone</b>
	<b>Safety Zone</b>		<b>Picnic Shelter</b>
	<b>Idle Zone</b> No Wake, No Wash		<b>Amphitheater</b>
	<b>Waterfowl Rest Area</b>		<b>Fish Cleaning</b>
	<b>Hunter Sign-In</b>		<b>Horse Stable</b>
	<b>Point of Interest</b>		<b>Archery Range</b>
	<b>Boat Rental</b>		<b>Beach</b>
	<b>Boat Launch</b>		<b>Information/Office</b>
	<b>Fishing Pier</b>		<b>Restrooms</b>
	<b>Marina</b>		<b>Picnic Areas</b>
	<b>Wildlife Viewing</b>		<b>Dump Station</b>