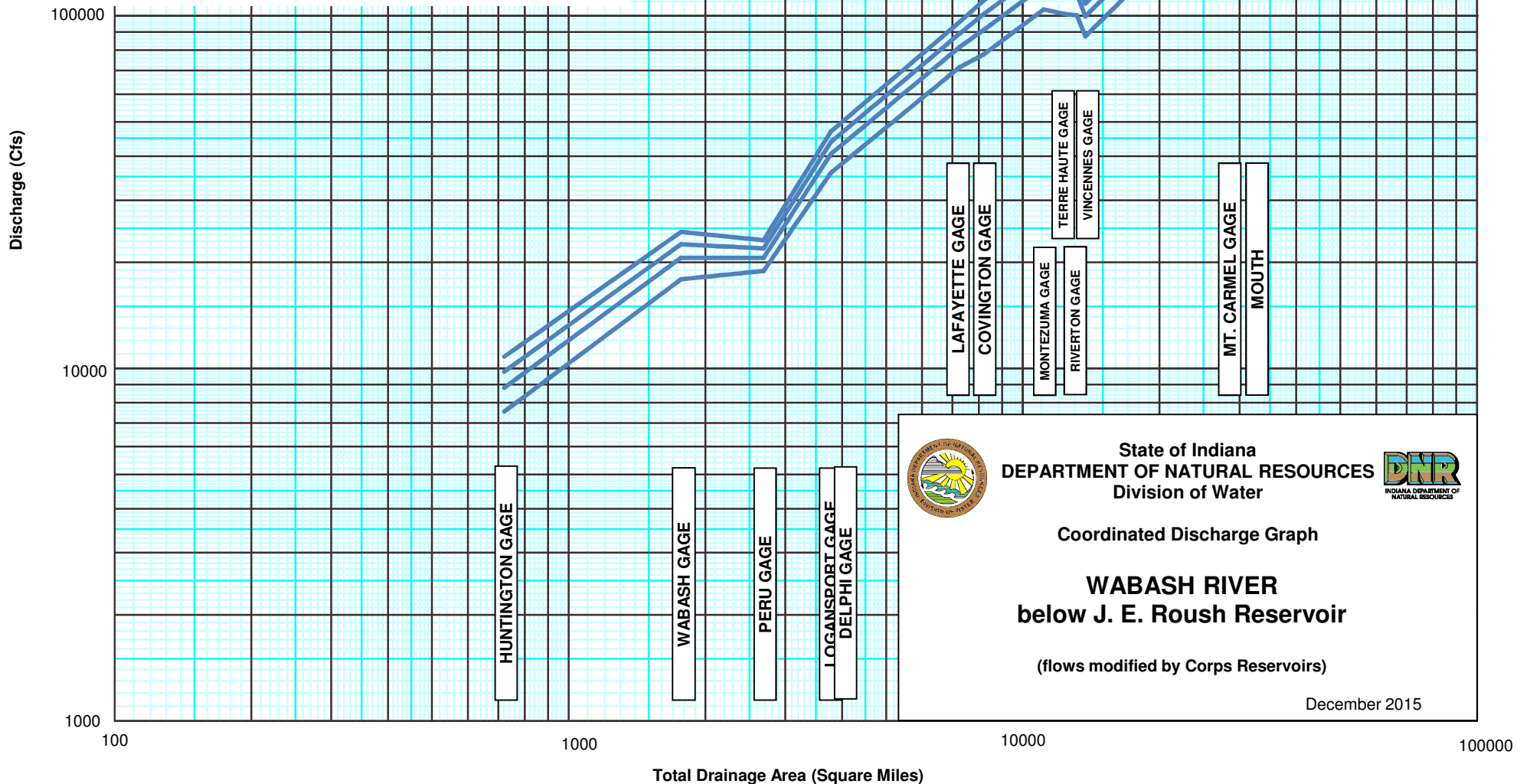




Gage	Drainage Area (sq mi)	10 year (cfs)	25 year (cfs)	50 year (cfs)	100 year (cfs)
Huntington	721	7,540	8,810	9,790	10,800
Wabash	1,768	17,900	20,600	22,500	24,400
Peru	2,686	18,900	20,600	21,900	23,100
Logansport	3,779	35,900	40,600	43,900	47,000
Lafayette	7,267	71,600	81,700	89,200	96,200
Covington	8,218	77,900	91,400	101,400	110,900
Montezuma	11,118	104,300	122,000	135,100	147,400
Terre Haute	12,263	101,500	118,100	130,200	141,400
Riverton	13,161	100,300	115,100	125,600	135,200
Vincennes	13,732	87,500	99,700	108,400	116,400
Mt. Carmel	28,635	224,500	258,900	283,700	306,300





State of Indiana
 DEPARTMENT OF NATURAL RESOURCES
 Division of Water



Coordinated Discharge Graph

WABASH RIVER
 below J. E. Roush Reservoir

(flows modified by Corps Reservoirs)

December 2015