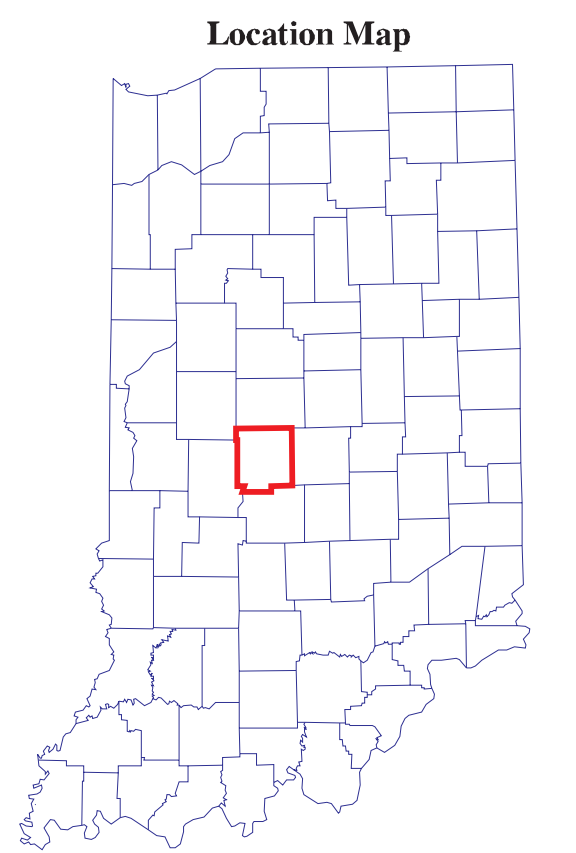
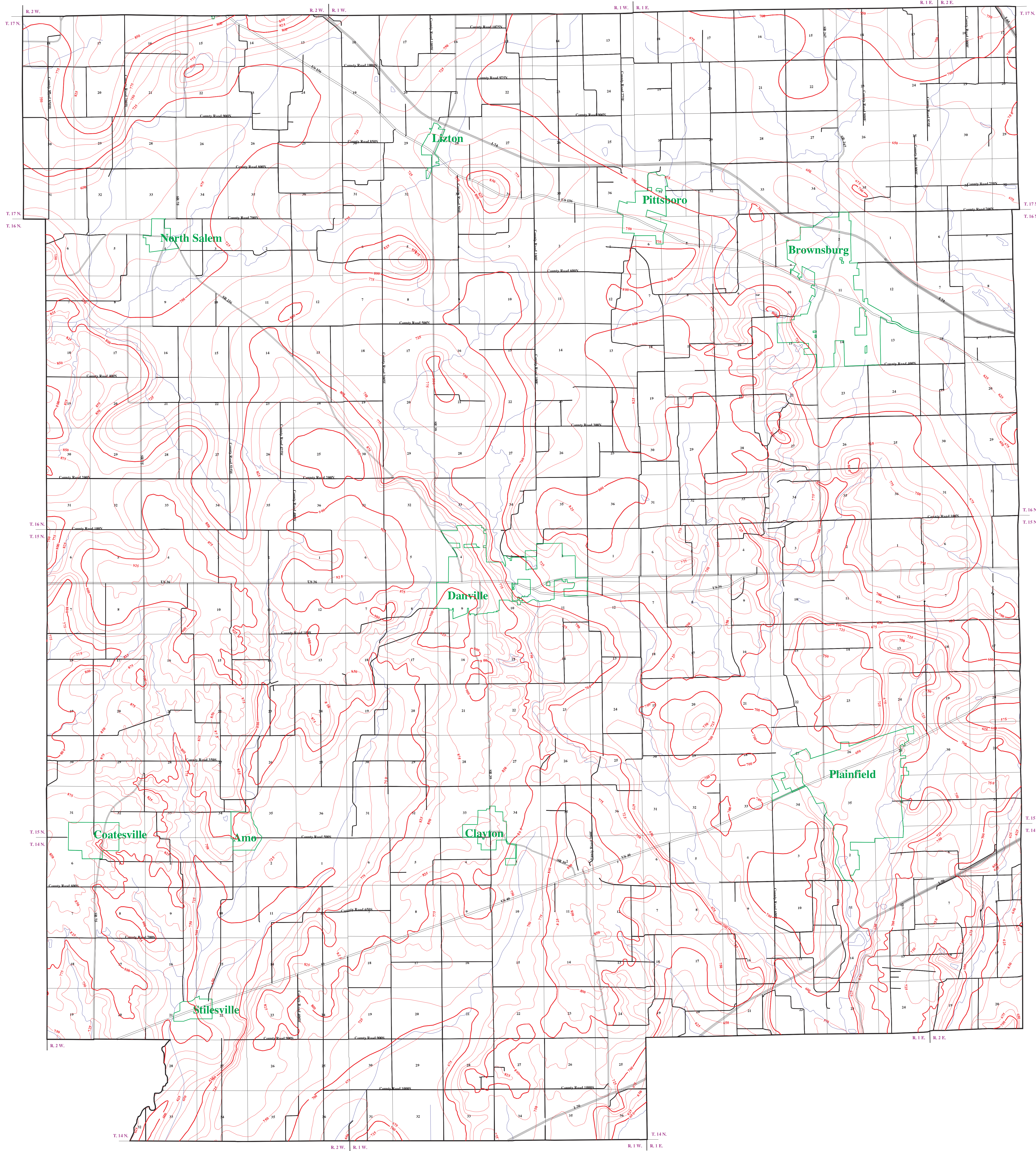


# BEDROCK TOPOGRAPHY OF HENDRICKS COUNTY, INDIANA



## EXPLANATION

### Tiger files (1999)

- Interstate Route
- U.S. & State Route
- County Road
- Streams
- Municipal Boundary

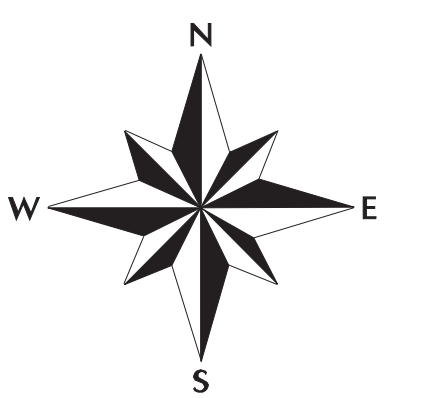
Contour Interval 25 feet

SCALE 1:48,000

1 0.5 0 1 MILE

1000 0 7000 FEET

1 0.5 0 1 KILOMETER



Bedrock surface map derived from water well records housed in IDNR/DOW, Ground Water Section, oil and gas well records housed in IDNR/DOG, and seismic data from the Indiana Geological Survey (IGS).  
Bedrock contouring by Marvin Thompson, Ground Water Section, Division of Water, IDNR, 1999.  
Originally mapped at a scale of 1:24,000 on USGS topographic maps.

Map generated by Glenn E. Grove  
IDNR, Division of Water, Ground Water Section  
January 09, 2002